

Horse Riding

Kurth Kiln Regional Park

Kurth Kiln Regional Park is a popular location for horse riding with many kilometres of tracks to enjoy. To assist in keeping the park safe, clean and protect native plants and animals, horse riders should become familiar with the following information.

Where can I take my horse?

The designated area where horses can be loaded and unloaded is Scout Loop Camping Area. Follow on-site signage for information and regulations. Vehicle parking is limited, so plan your trip and consider alternate sites when it's likely to be busy.

Parking and camping areas in Kurth Kiln are free and not able to be reserved. Scout Loop Camping Area is shared use and visitors can include small children, bicycles and dogs.

Ride only on marked tracks and trails to avoid damaging fragile ecosystems. Horses are **not** permitted on Tomahawk Creek Track, Thornton Walk, Shiprock Falls Track, Watermill Track and Bench Rest Track.



On-site signage helps identify tracks where horses are not allowed.

Management of horses

- When not in a yarded area or horse float, horses must be restrained by a bridal, leadrope, leash, chain or cord (up to 10 metres in length).
- Horses must be under immediate control of the person bringing it into the park.
- Maximum group size of 10 horses permitted. Larger groups require written permission from the Area Chief Ranger or delegate.

Caring for your horse

- Horses are to be watered downstream of camping and day visitor areas. Please use buckets to collect drinking water. Do not allow your horse to drink directly from streams or to damage banks.
- Horses must not be washed in (or near) rivers, streams, aqueducts or other waterbodies. Buckets should be used in a suitable location.
- Nosebags are required for hard feeding. Your feed type should be selected to minimise the risk of weeds. Best choices are pellets, certified clean chaff/hay or rolled/cracked clean grain.

Cleaning up after your horse

To assist in keeping the park safe and clean, all waste associated with horses, including manure, hay and other feed, must be removed from the park and disposed of responsibly.

Monitoring the policy

Parks Victoria rangers regularly patrol Kurth Kiln Regional Park. Fines may be issued to visitors who breach park regulations.

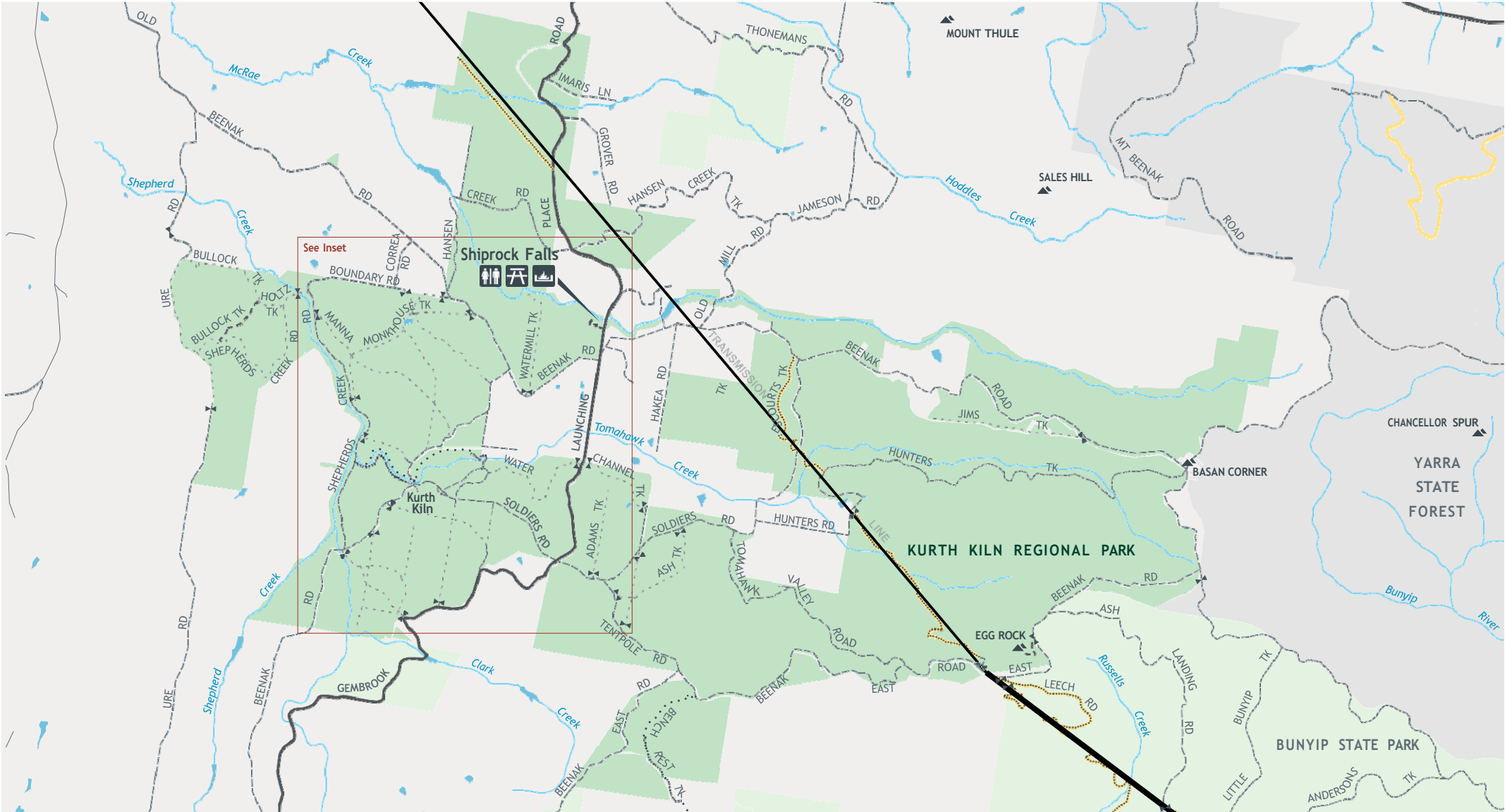
Further information














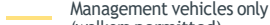

Check specific warnings or access changes when you plan your ride. Visit the Parks Victoria website at www.parks.vic.gov.au or phone 13 1963.

For more information on Kurth Kiln Regional Park visit www.parks.vic.gov.au/kurth-kiln-regional-park or scan this code:



Kurth Kiln Regional Park

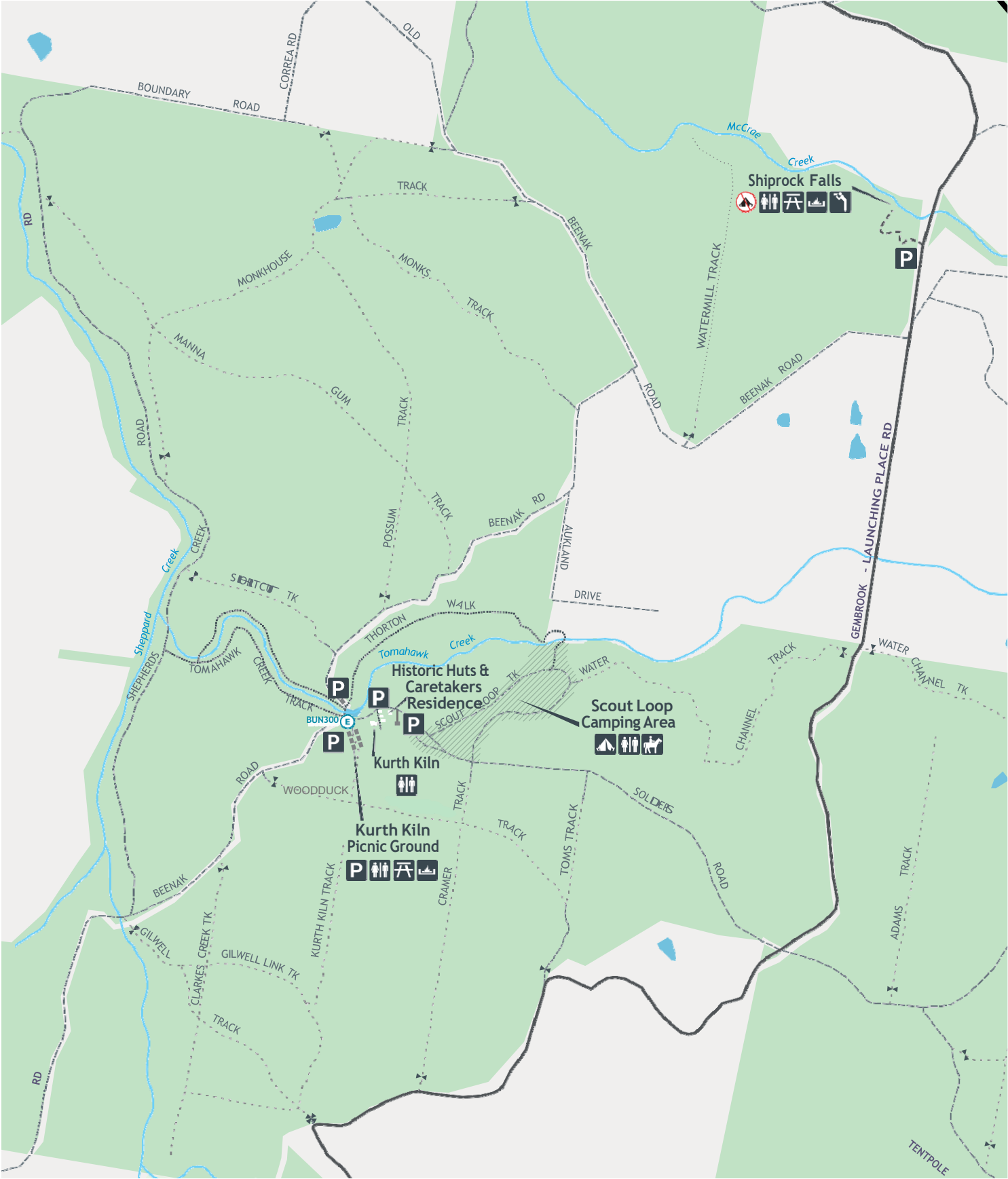












- | | | | | |
|--|--|---|--|--|
|  Information |  Parking |  Sealed road |  Walking track |  Kurth Kiln Regional Park |
|  Toilets |  Fireplace/ Wood BBQs |  Unsealed road |  Shared horse/walk/bicycle track |  Other park/reserve |
|  Picnic Table |  Gate |  4WD track (Seasonal Road Closure) |  Management vehicles only (walkers permitted) |  Other public land |



Kurth Kiln Regional Park

Inset



- | | | | | |
|--|--|---|---|--|
|  Information |  Camping (formal sites) |  Sealed road |  Walking track |  Kurth Kiln Regional Park |
|  Toilets |  Fireplace/ Wood BBQs |  Unsealed road |  Shared horse/walk/bicycle track |  Kurth Kiln camping area |
|  Picnic Table |  Horse corrals/unloading area |  4WD track (Seasonal Road Closure) |  Gate |  Emergency marker |
|  Parking |  Lookout |  No camping | | |